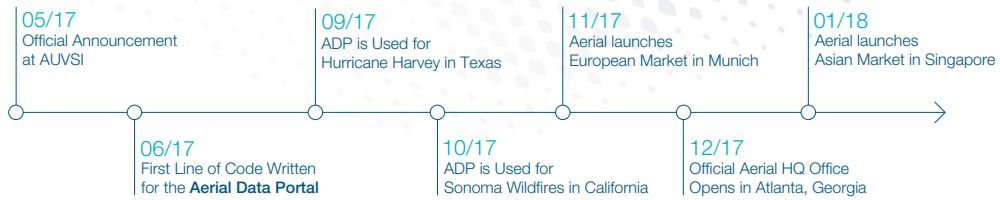


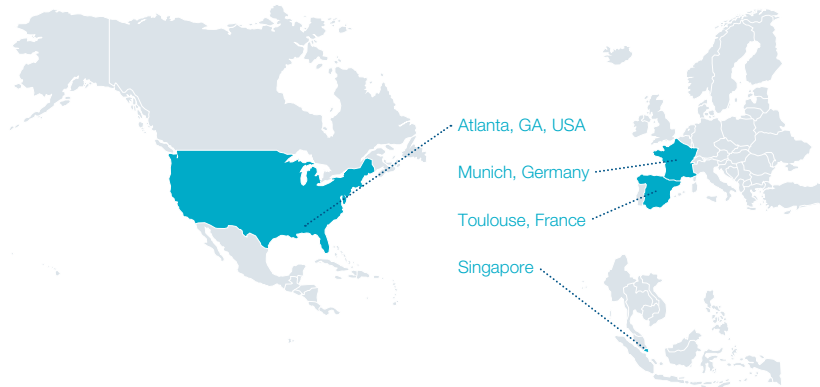
# Who is Airbus Aerial?

A new business created and supported by Airbus, a global leader in space and aeronautics with over 30 years of experience in geospatial technologies and satellite imaging.

Established May 2017 to change how the world derives value from aerial data.



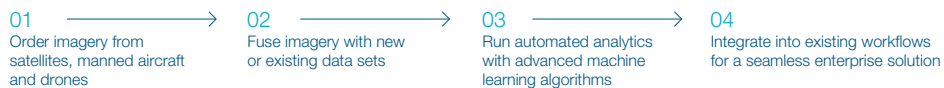
Headquartered in Atlanta, Georgia with a global footprint.



## How are we changing the way the world uses **aerial data**?

A completely unique approach to remote sensing.  
All in one place.

We've built an intuitive, cloud-based geospatial platform that allows customers to solve key business problems.





Access to Airbus satellites and a global network of manned and unmanned aircraft provide unmatched access to aerial imagery.



Machine learning and advanced algorithms increase accuracy, save time, and lead to more informed decisions.




Combine diverse data sets such as parcel boundaries, weather patterns, and customer asset locations to add context during decision making.



Annotate directly into the Aerial platform to classify data, then automatically deliver answers to existing systems.

Our customers want solutions, they don't want to become experts in aerial data acquisition and geospatial systems. With Aerial, they don't have to.



# One vendor. **Many Solutions.**

Where are we providing solutions today?



Asset Inspection & Management



Catastrophe Response



Corridor Monitoring



General Claims & Underwriting



Site Inspection

## Industries Currently Served



Aviation (Airport, Runways, Aircraft Inspection)



Construction



Oil & Gas



Insurance



Government



Electrical Utilities



Rail

Contact us to learn about Aerial's solutions for your business.  
[demo@airbusaerial.com](mailto:demo@airbusaerial.com)